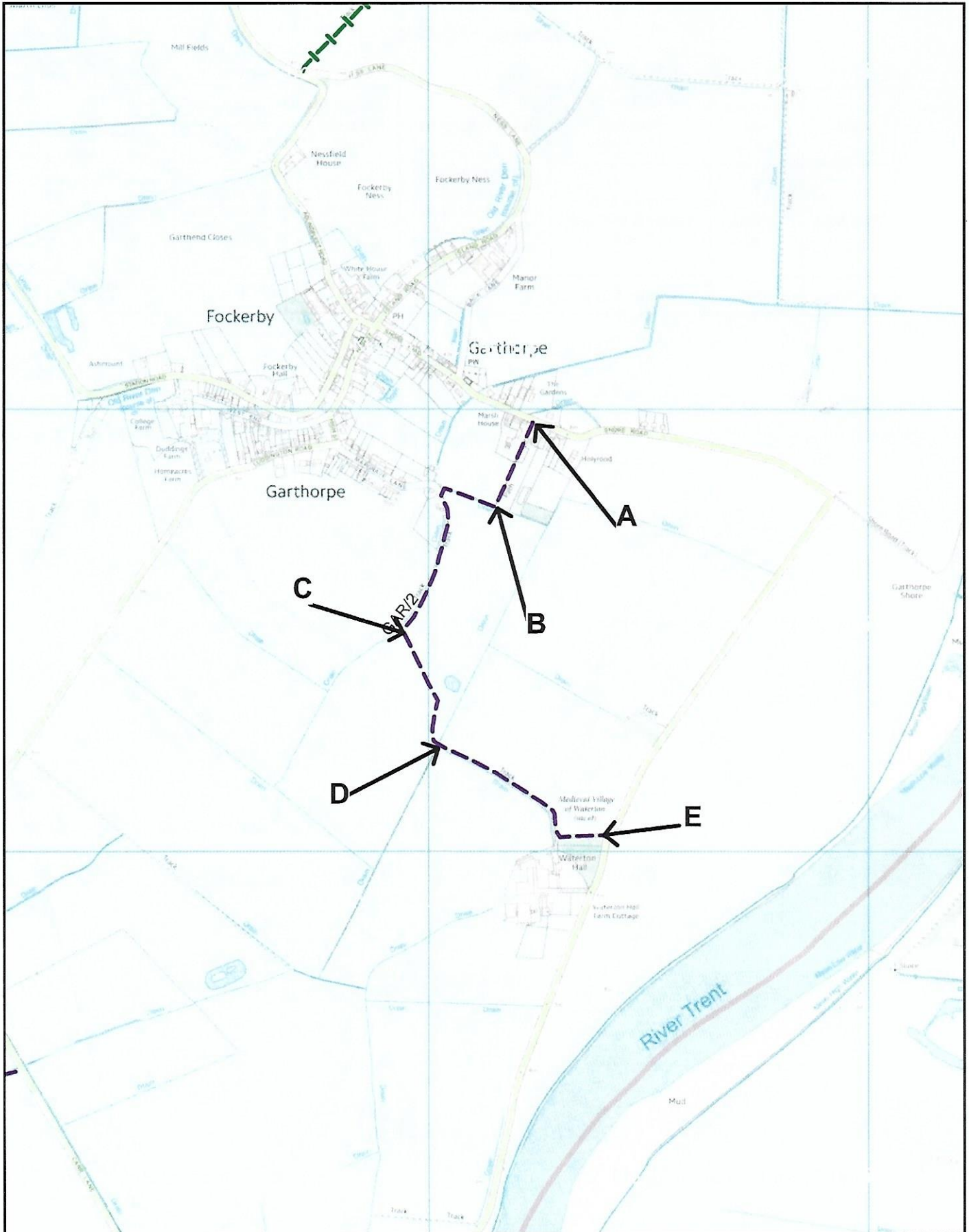


Garthorpe P3 Cutting

Parish	Path type and number	Schedule	Helpful information	Length and width of cut: TRACTOR	Length and width of cut: STRIM	Map title
Garthorpe	FP2	Strim A to B. tractor B to C and E to D	Access A from Shore road. Access B from Margrave Lane. Access E from Waterton Hall	940m long 1.5m wide	210m long 1.5m wide	01 Garthorpe FP2
Garthorpe	FP3	Tractor A to B	Access from Carr Lane	560m long 1.5m wide		02 Garthorpe FP3



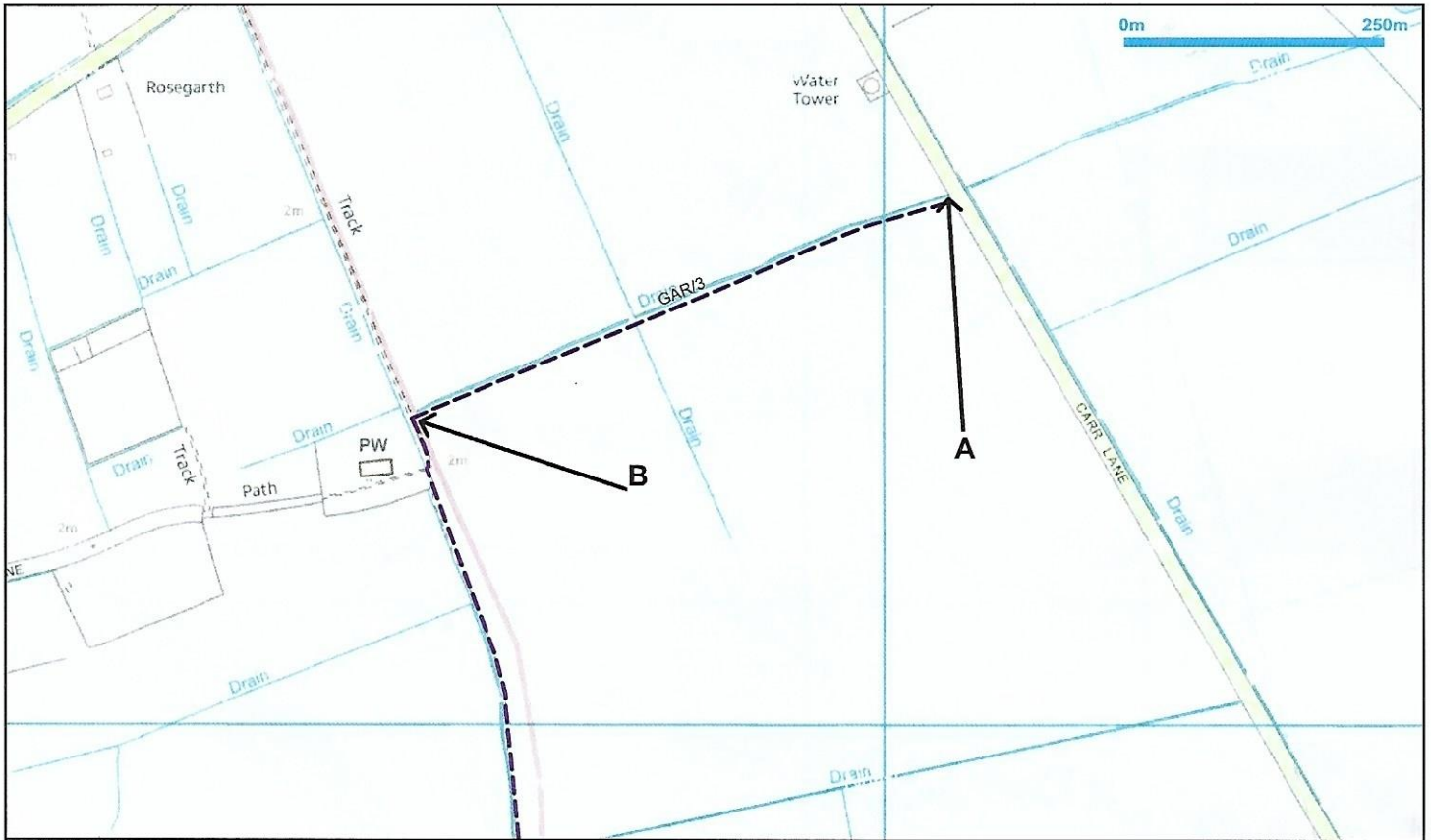
Title: 01 Garthorpe FP2		Drawing No:	Version: 1
Drawn by: Dave Sanderson	Date: 08/06/2016	Scale @A4 1:11500	



© Crown copyright and database rights 2016
Ordnance Survey 0100023560



Director of Places
Peter Williams
BSc,DMS,CEng,MEI,MCMI,AMIMechE



© Crown copyright and database rights 2016 Ordnance Survey 0100023560

Title: 02 Garthorpe FP3

Drawing No:

Version: 1

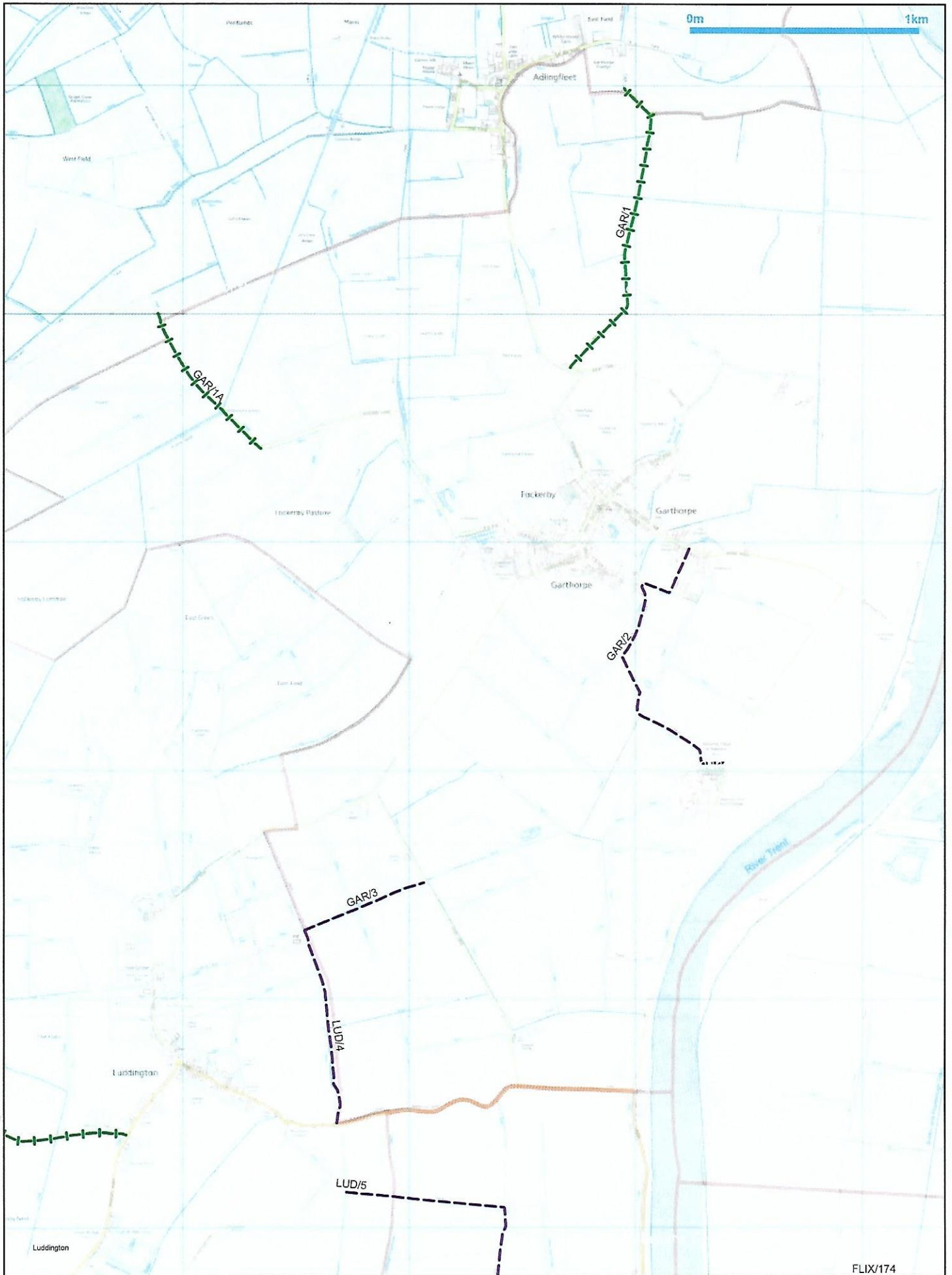
Drawn by: Dave Sanderson

Date: 08/06/2016

Scale @A4 1:5000



Director of Places
Peter Williams
 BSc,DMS,CEng,MEI,MCI,AMIMechE



FLIX/174



Title: Garthorpe Parish Map

Drawing No:

Version: 1

Drawn by: Dave Sanderson

Date: 11/04/2016

Scale @A3 1:15000



Director of Places
Peter Williams
BSc,DMS,CEng,MEI,MCM,AMIMechE